



Includes Ordnance Survey Ireland data reproduced under OSI Licence number 2003/07/CCMA/Fingal County Council.
 Unauthorised reproduction infringes Ordnance Survey Ireland and Government of Ireland copyright.
 © Ordnance Survey Ireland, 2006.

Legend
 Study Area



REVISIONS:	BY:	DATE:	REV:

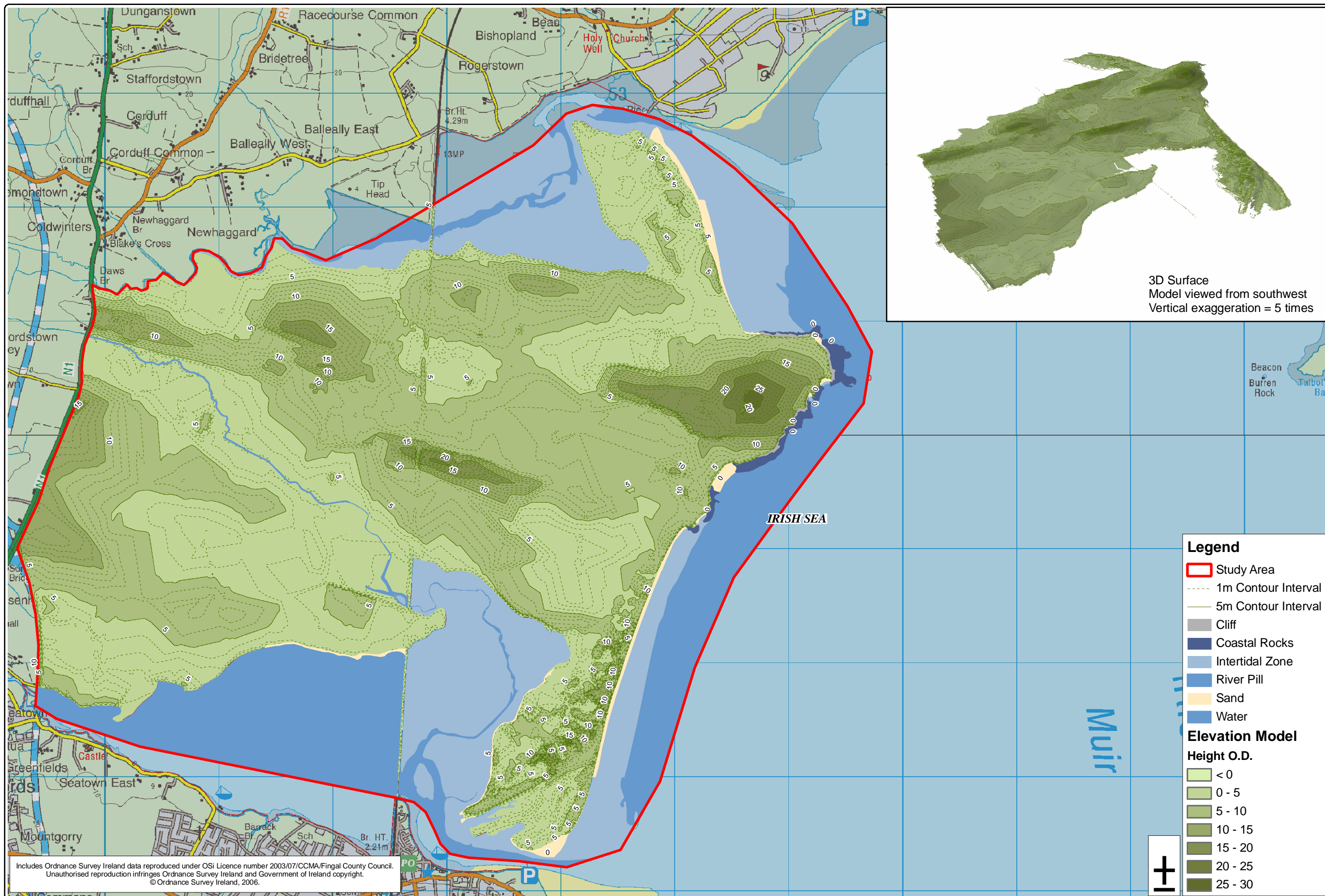
ARCHAEOLOGICAL LICENCE:	n/a
PRODUCED BY:	KG
DATE SURVEYED:	n/a
CHECKED BY:	LC
DATE ISSUED:	28-02-2007

PROJECT:	Historic Landscape Characterisation - Donabate-Portraine Peninsula
TITLE:	Ordnance Survey Six Inch Mapping (1935-38)
CLIENT:	Fingal County Council and The Heritage Council

JOB NO.	06101
DRAWING NO.	06101-11
FIG. NO.	FIG. A3
SCALE:	1/30,000

Margaret Gowen & Co. Ltd
 Archaeological Consultants & Project Managers

27 Merrion Square
 Dublin 2
 Tel: 01-7997200
 Fax: 01-7997201
 Email: archaeology@mglarc.com
 www.mglarc.com



Includes Ordnance Survey Ireland data reproduced under OSI Licence number 2003/07/CCMA/Fingal County Council. Unauthorised reproduction infringes Ordnance Survey Ireland and Government of Ireland copyright. © Ordnance Survey Ireland, 2006.



REVISIONS:	BY:	DATE:	REV:

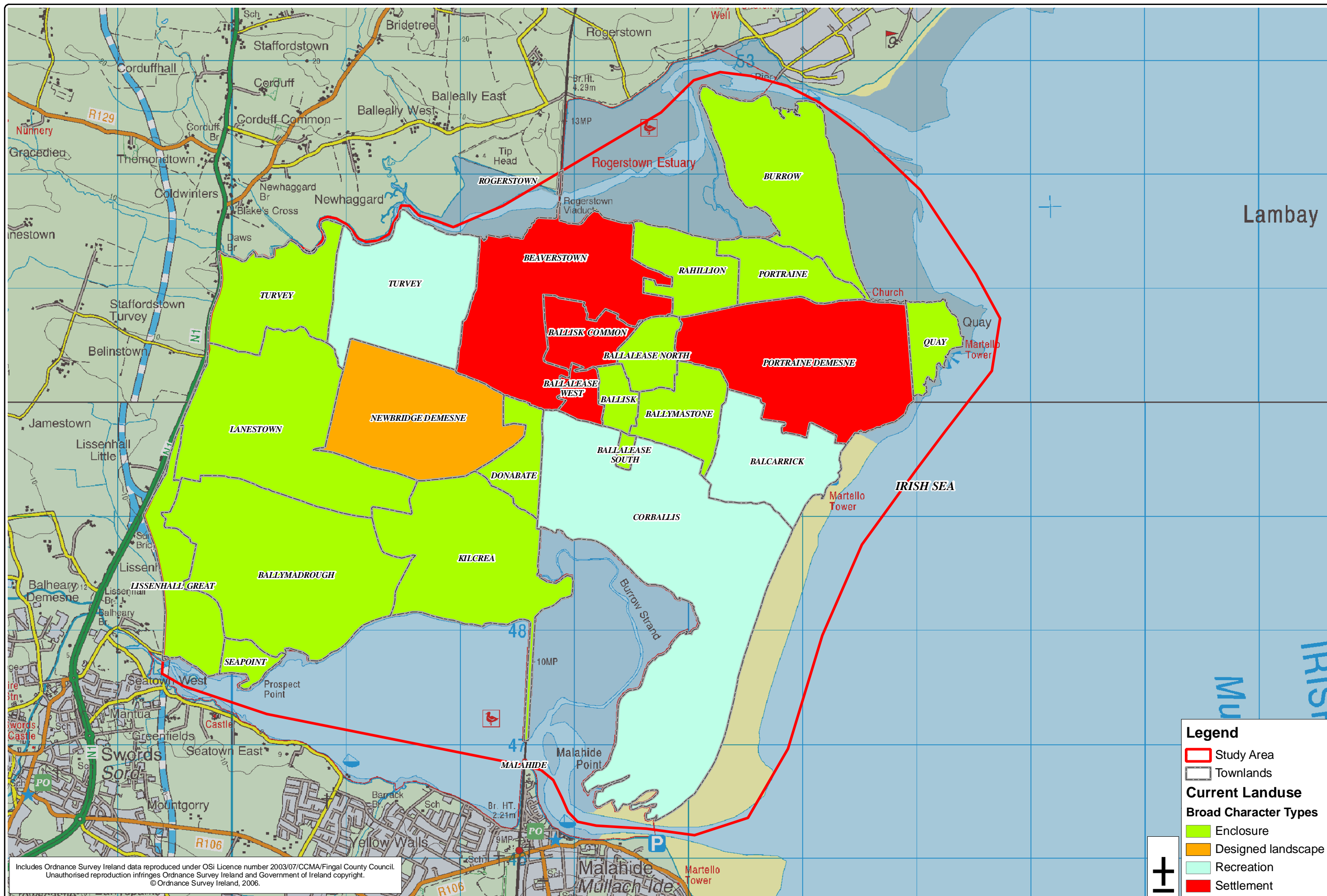
ARCHAEOLOGICAL LICENCE:	n/a
PRODUCED BY:	KG
DATE SURVEYED:	n/a
CHECKED BY:	LC
DATE ISSUED:	28-02-2007

PROJECT:	Historic Landscape Characterisation - Donabate-Portrairie Peninsula
TITLE:	Elevation Model and Surface Contours
CLIENT:	Fingal County Council and The Heritage Council

JOB NO.:	06101
DRAWING NO.:	06101-12
FIG. NO.:	FIG. A4
SCALE:	1/30,000



27 Merrion Square
 Dublin 2
 Tel: 01-7997200
 Fax: 01-7997201
 Email: archaeology@mglarc.com
 www.mglarc.com



Includes Ordnance Survey Ireland data reproduced under OSI Licence number 2003/07/CCMA/Fingal County Council. Unauthorised reproduction infringes Ordnance Survey Ireland and Government of Ireland copyright. © Ordnance Survey Ireland, 2006.



REVISIONS:	BY:	DATE:	REV:

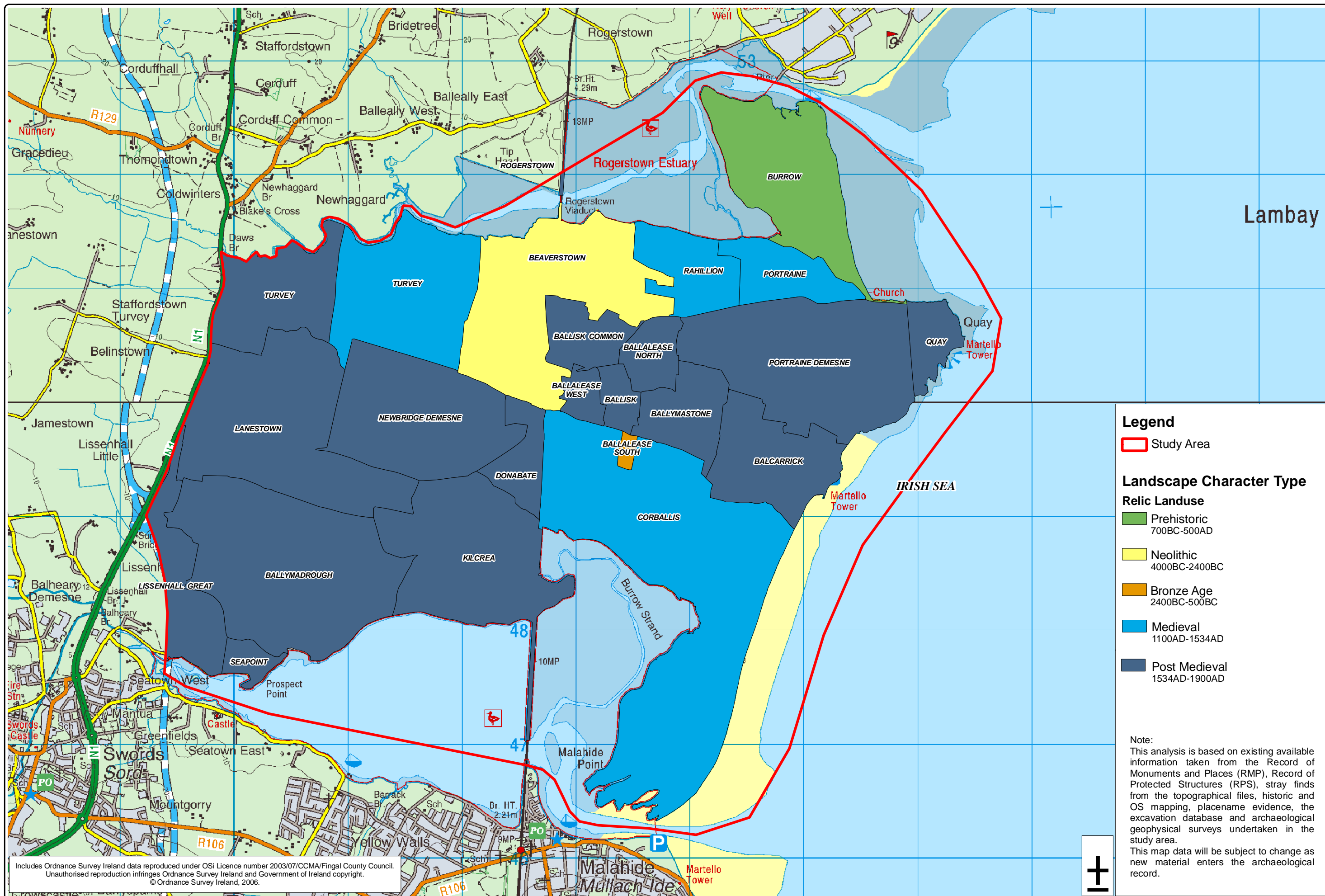
ARCHAEOLOGICAL LICENCE:	n/a
PRODUCED BY:	KG
DATE SURVEYED:	n/a
CHECKED BY:	LC
DATE ISSUED:	28-02-2007

PROJECT:	Historic Landscape Characterisation - Donabate-Portraine Peninsula
TITLE:	Current Landscape Broad Character Types at Townland Scale
CLIENT:	Fingal County Council and The Heritage Council

JOB NO.:	06101
DRAWING NO.:	06101-13
FIG. NO.:	FIG. A5
SCALE:	1/30,000



27 Merrion Square
 Dublin 2
 Tel: 01-7997200
 Fax: 01-7997201
 Email: archaeology@mglarc.com
 www.mglarc.com



Legend

Study Area

Landscape Character Type

Relic Landuse

- Prehistoric
700BC-500AD
- Neolithic
4000BC-2400BC
- Bronze Age
2400BC-500BC
- Medieval
1100AD-1534AD
- Post Medieval
1534AD-1900AD

Note:
This analysis is based on existing available information taken from the Record of Monuments and Places (RMP), Record of Protected Structures (RPS), stray finds from the topographical files, historic and OS mapping, placename evidence, the excavation database and archaeological geophysical surveys undertaken in the study area.
This map data will be subject to change as new material enters the archaeological record.

Includes Ordnance Survey Ireland data reproduced under OSI Licence number 2003/07/CCMA/Fingal County Council. Unauthorised reproduction infringes Ordnance Survey Ireland and Government of Ireland copyright. © Ordnance Survey Ireland, 2006.



REVISIONS:	BY:	DATE:	REV:

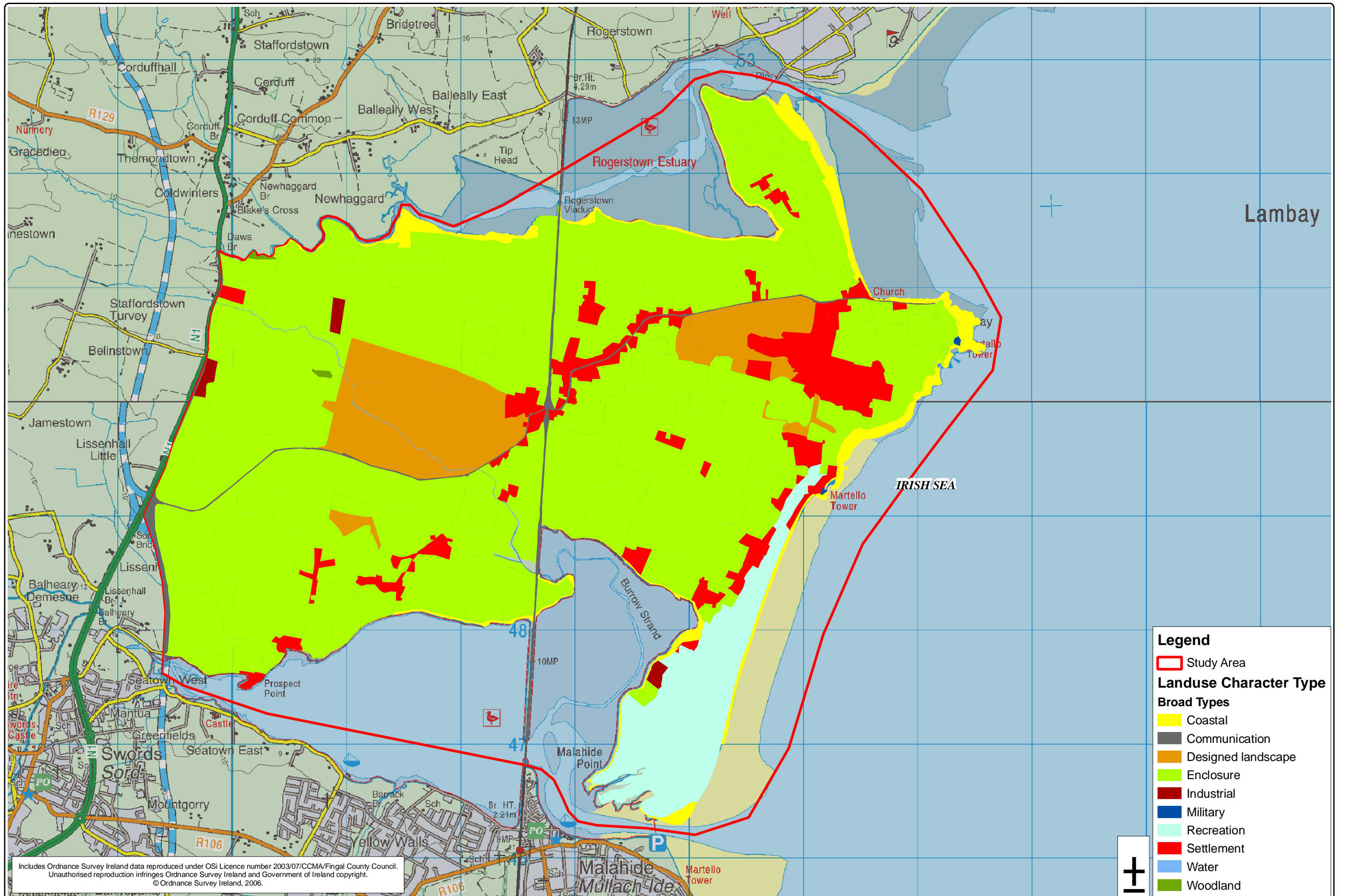
ARCHAEOLOGICAL LICENCE:	n/a
PRODUCED BY:	KG
DATE SURVEYED:	n/a
CHECKED BY:	LC
DATE ISSUED:	28-02-2007

PROJECT:	Historic Landscape Characterisation - Donabate-Portraine Peninsula
TITLE:	Relict Landuse at Townland Scale
CLIENT:	Fingal County Council and The Heritage Council

JOB NO.:	06101
DRAWING NO.:	06101-14
FIG. NO.:	FIG. A6
SCALE:	1/30,000



27 Merrion Square
Dublin 2
Tel: 01-7997200
Fax: 01-7997201
Email: archaeology@mglarc.com
www.mglarc.com



Includes Ordnance Survey Ireland data reproduced under OSI Licence number 2003/07/CCMA/Fingal County Council. Unauthorised reproduction infringes Ordnance Survey Ireland and Government of Ireland copyright. © Ordnance Survey Ireland, 2006.

Legend

Study Area

Landuse Character Type

Broad Types

- Coastal
- Communication
- Designed landscape
- Enclosure
- Industrial
- Military
- Recreation
- Settlement
- Water
- Woodland



REVISIONS:	BY:	DATE:	REV:

ARCHAEOLOGICAL LICENCE:	n/a
PRODUCED BY:	KG
DATE SURVEYED:	n/a
CHECKED BY:	LC
DATE ISSUED:	28-02-2007

PROJECT:	Historic Landscape Characterisation - Donabate-Portraine Peninsula
TITLE:	Time Slice - Mid 20 th Century (1935-38)
CLIENT:	Fingal County Council and The Heritage Council

JOB NO.	06101
DRAWING NO.	06101-15
FIG. NO.	FIG. A7
SCALE:	1/30,000

Margaret Gowen & Co. Ltd
 Archaeological Consultants & Project Managers

27 Merrion Square
 Dublin 2
 Tel: 01-7997200
 Fax: 01-7997201
 Email: archaeology@mglarc.com
 www.mglarc.com