

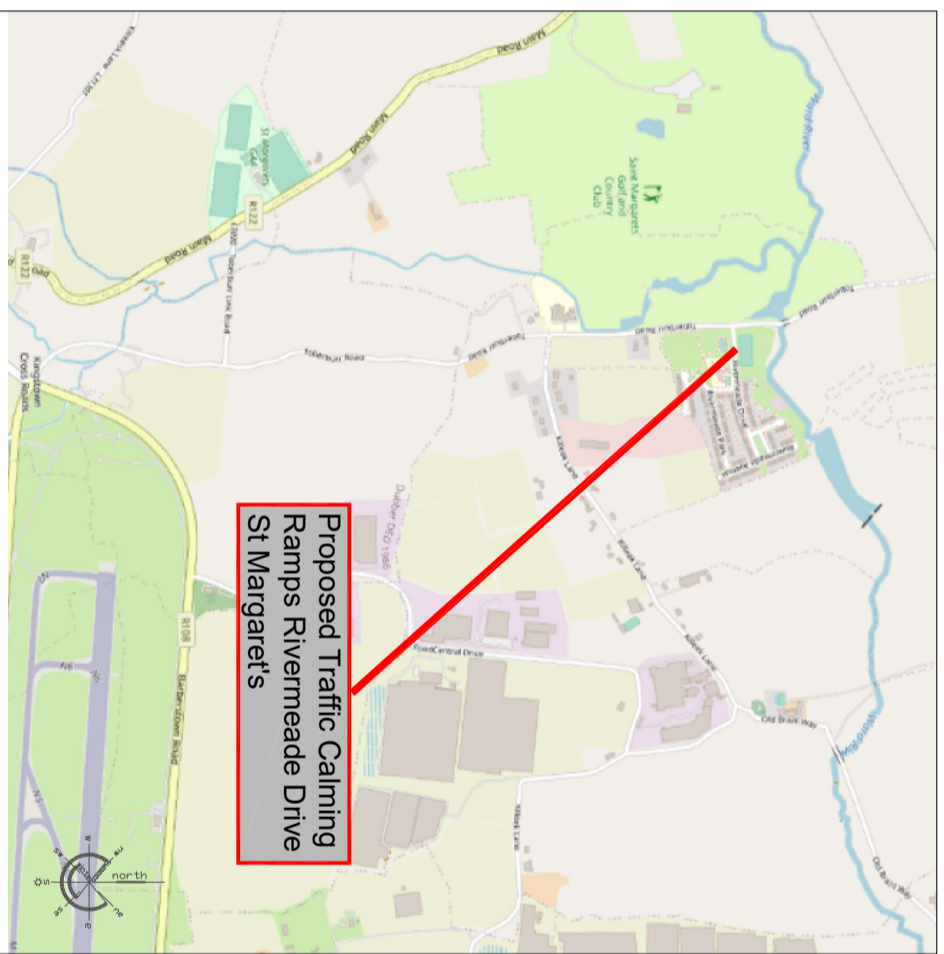
### Site Layout

Scale 1:2000

Fingal County Council  
Operations Department

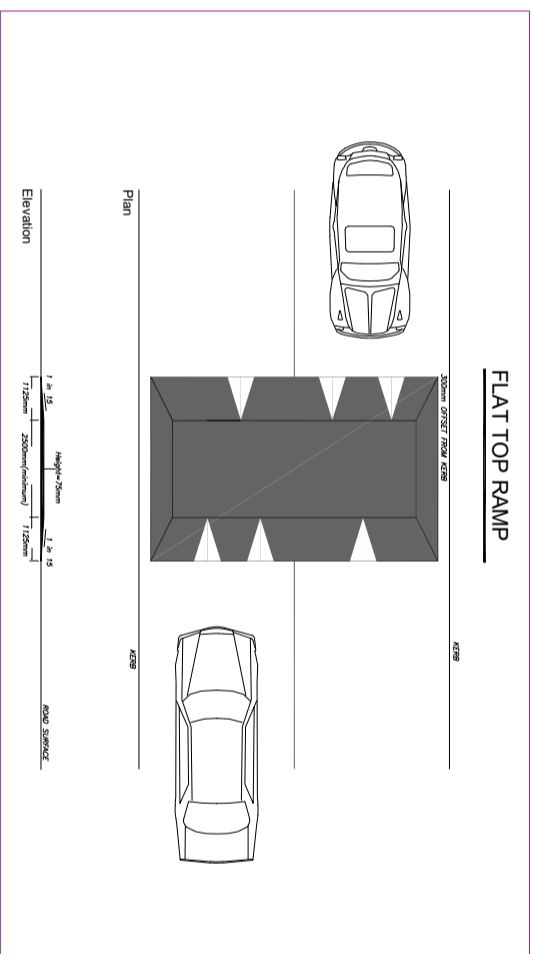
Traffic Section

Traffic Management  
Scheme 2024



### Site Location Map

Not to Scale



### Traffic Calming Ramp

Not to Scale

ROAD TRAFFIC ACTS 1993 - 2023  
PUBLIC TRANSPORT REGULATION ACT, 2009  
TRAFFIC CALMING SCHEMES  
Balbriggan / Rush / Lusk / Swords Operational Area

- Fingal County Council in exercise of the powers conferred on it under Section 38 of the Road Traffic Act, 1994 and Section 46 of the Public Transport Regulation Act, 2009 hereby gives notice that it has prepared Schemes for the provision of traffic calming measures at the following locations:
- Beverton Meadows, Donabate, Co Dublin. - 1 No. Round Top Traffic Calming Ramp.
  - Juggback Lane, Swords, Co. Dublin. - 4 No. Round Top Traffic Calming Ramps.
  - Rivermeade Drive, Toberbur, St. Margaret's, Co. Dublin. - 2 No. Flat Top Traffic Calming Ramps.
  - Main Street, Garristown, Co. Dublin. - 1 No. Bus Friendly Ramp with Zebra Crossing Road Markings.
  - Seapoint, Balbriggan, Co. Dublin. - 4 No. Sets Modular Traffic Calming Cushions.

The schemes provide for traffic calming ramps, appropriate road signage and markings where necessary. Plans and particulars of the Schemes as shown on Drawing Numbers: 2024-PD-TC-BRLS-001 to 2024-PD-TC-BRLS-005, are available for inspection from Thursday 29<sup>th</sup> February 2024.

Location	Day	Opening Hours
<b>Northmead Community Centre</b> Carragh Hill, Main Street, Swords, Co. Dublin.	Monday - Friday	Monday - Friday 8:30am - 5:00pm
<b>Balbriggan Library</b> George's Square Balbriggan	Monday - Saturday	Monday - Thursday 9:45am - 8pm Friday & Saturday 9:45am - 1pm and 1:45pm - 5pm Bank holiday weekends: Saturday Sundry & Bank holiday Monday/ Closed
<b>Donabate Portrane Library</b> Community & Leisure Centre, Ballalasea North, Donabate, Co. Dublin	Monday - Saturday	Monday & Wednesday 11:15am - 8:00pm Tuesday, Thursday, Friday, Saturday 5:00pm (Closed for lunch 1pm - 1:45pm)

The proposed Schemes are also available to view on Fingal County Council's website: <https://consult.fingal.ie/>  
Representations in relation to the proposed Schemes may be made in writing to the Road Authority, through the following two options only:

- Online via the Council's Online Consultation Portal <https://consult.fingal.ie/en/browse>
- By Post addressed to Administrative Officer, Balbriggan / Rush / Lusk / Swords Operations, Fingal County Council, Grove Road, Blanchardstown, Dublin 15

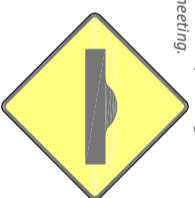
Submissions must be received no later than 4.30 pm on Thursday, 28<sup>th</sup> March 2024.

Administrative Officer  
Balbriggan / Rush / Lusk / Swords Operations

All comments, including the names of those making comments, submitted to the Council in regard to this Traffic Calming Scheme will form part of the statutory report to be presented to the monthly meeting of Fingal County Council.

Accordingly, the statutory report will list the persons or bodies who made submissions or observations with respect to the proposed Traffic Calming Scheme in accordance with the regulations of the Road Traffic Act 1994.

The submissions will also be included in the minutes of that meeting and consequently will appear on the Council's Website. By making a submission the name of individual or bodies will appear on the statutory report and minutes of the meeting.



### Road Signage

Not to Scale

© Ordnance Survey Ireland. All Rights Reserved. Licence number 2021/24/CCMA/FingalCountyCouncil

**Comhairle Contae Fhine Gall** | **Rath na nOileáir**  
Fingal County Council | Operations Department



Traffic Section - Civic Offices, Grove Road, Blanchardstown, Dublin 15.  
E: roads@fingal.ie

(01) 8905000

Director of Services: Mary T. Daly

Date:

Senior Engineer: Karen A. Gallagher

Scale: NTS

Senior Exec. Engineer: James Cullhane

Drawn by: ccf

Project Engineer: Laura Crosbie

Revision:

Drawing Number: 2024-PD-TC-BRLS-003

# PROPOSED TRAFFIC CALMING SCHEME - RIVERMEADE DRIVE, ST MARGARET'S, CO. DUBLIN.