

VMS NO. 1 PLACED APPROX. 200M FROM JUNCTION OF MOYLARAGH ROAD

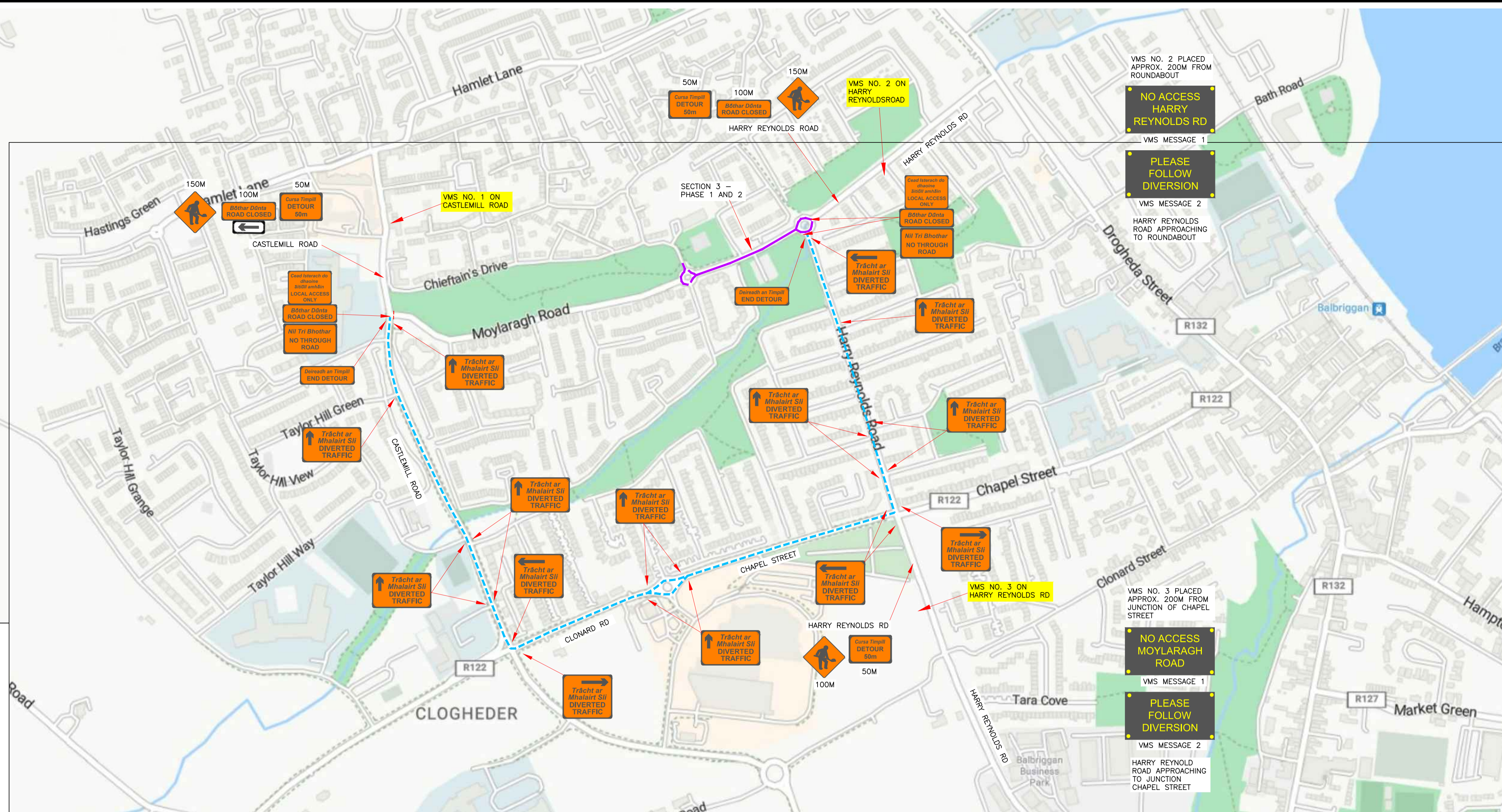
**NO ACCESS HARRY REYNOLDS RD**

VMS MESSAGE 1

**PLEASE FOLLOW DIVERSION**

VMS MESSAGE 2

CASTLEMILL ROAD APPROACHING TO JUNCTION



- NOTES:**
- Advance signs to be as per Chapter 8 - TTMS, Table 8.2.2.4 Level 1 (iii) 50km/h
  - End of Roadworks sign placed 20 to 50m from end of works area

**DETOUR ROUTE - MOYLARAGH RD AND HARRY REYNOLDS RD - SECTION 3**

**LEGEND**

- CONES
- DETOUR - HARRY REYNOLDS ROAD & MOYLARAGH ROAD
- VEH ACCESS ROUTE
- WORKS AREA

Rev.	Drawn	Checked	EM	Approved	Date	Description
0	AP				28/06/24	FIRST SUBMISSION

Client

**Comhairle Contae Fhine Gall**  
Fingal County Council



Contractor

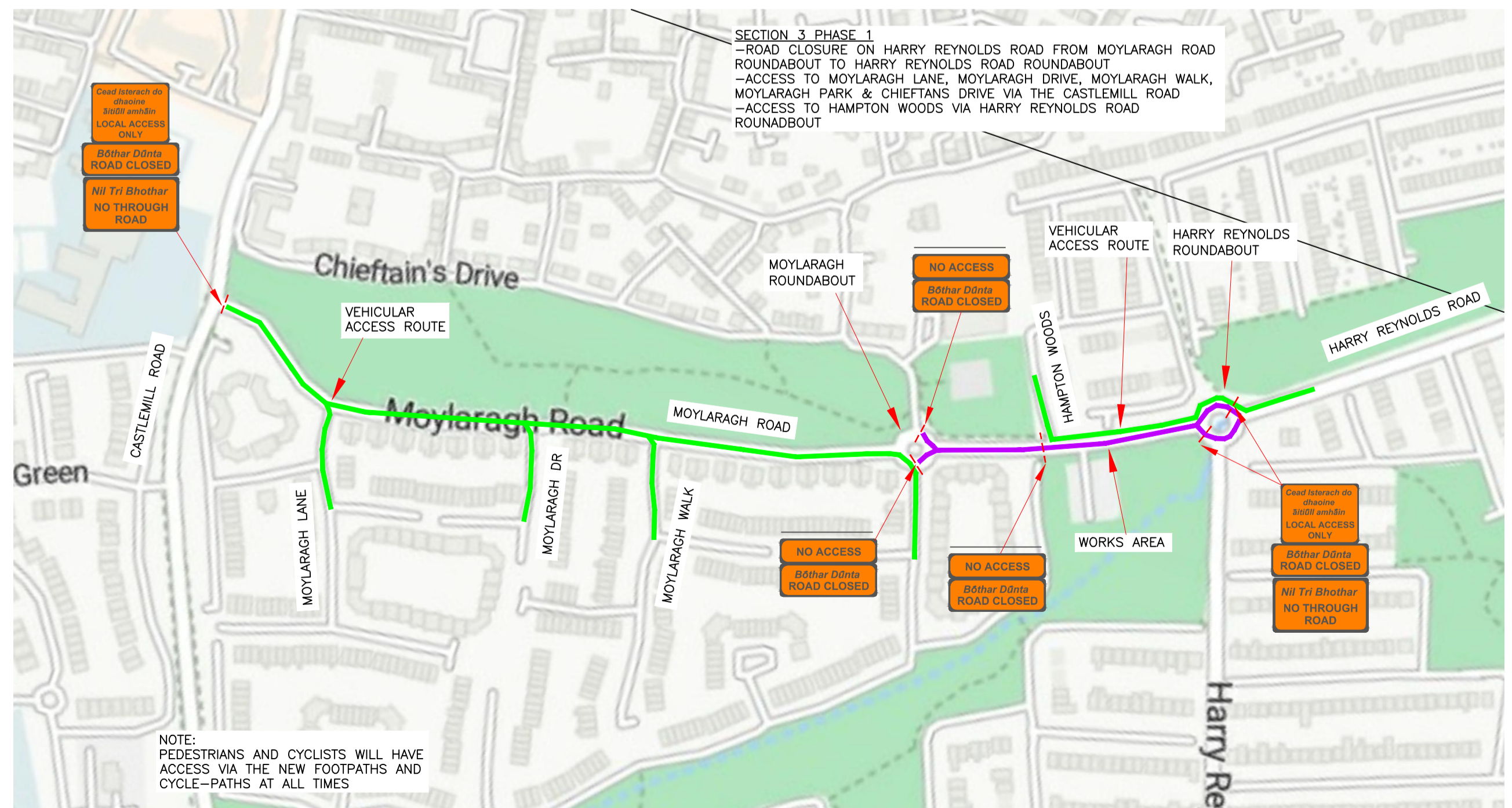
**HARRY REYNOLDS ROAD PEDESTRIAN & CYCLIST ROUTE**

Drawing Title

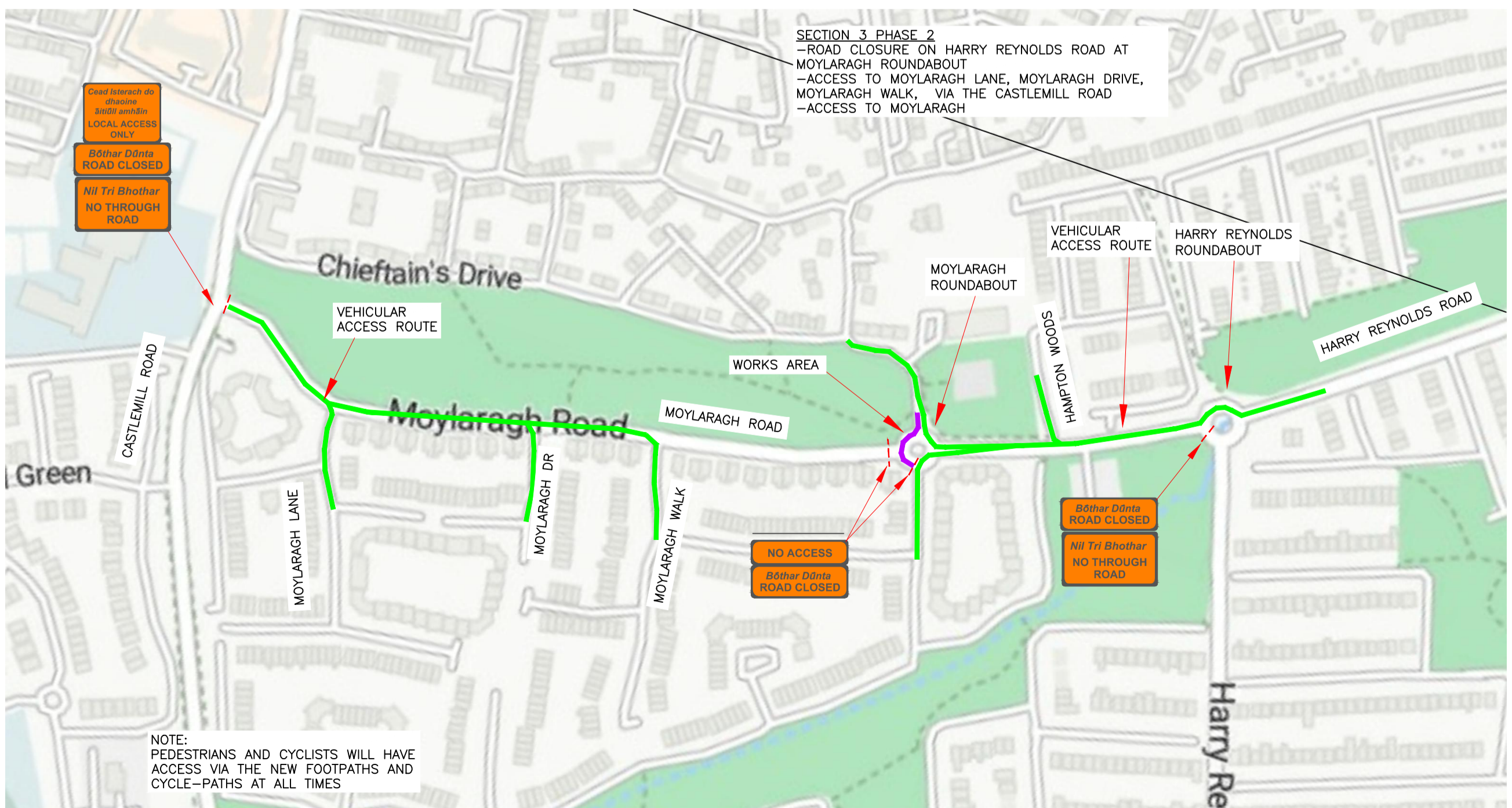
**TTMS LAYOUT FOR DETOUR ROUTE HARRY REYNOLDS RD MOYLARAGH ROAD SECTION 3**

Scale	Date	Drawn by
AT A1 NTS AT A3 NTS	28-06-2024	AP

Drawing no. **1335-TM-035** Rev. **0**



**SECTION 3 - PHASE 1**



**SECTION 3 - PHASE 2**