



An Roinn Forbartha
Tuaithe agus Pobail
Department of Rural and
Community Development



Tionscadal Éireann
Project Ireland
2040

Ár dTodhchaí
Tuaithe
Our Rural
Future



Comhairle Contae
Fhine Gall
Fingal County
Council



OUTDOOR RECREATION INFRASTRUCTURE SCHEME 2024/2025


Measure 2 & 3 – Expression of Interest Form




Local Community Group Information:




Community Group:	
Contact Person:	
Position:	
Email:	
Telephone No.:	
List all other stakeholders involved in this application:	

Project Information

Please provide a clear and concise description of the proposed project: This will be used for the Press Release, if approved, max. 30 words	
Project Type: New amenity or repair/upgrade of an existing amenity	

<p>Has this project, or part of, previously received funding under ORIS, or any other funding? If so, please specify:</p>																									
<p>Location of proposed works:</p>																									
<p>Please provide the Eircode and/or XY (ITM format) Coordinates of the project: XY coordinates should be captured in Irish Transverse Mercator (ITM) formats. Coordinates can be converted to ITM format here: https://gnss.osi.ie/new-converter/. This data will be used to geo-map all successful projects</p>	<p>EIRCODE</p> <table border="1" data-bbox="620 663 987 719"> <tr> <td></td><td></td><td></td><td></td><td></td><td></td><td></td><td></td> </tr> </table> <p>XY (ITM)</p> <table border="1" data-bbox="620 853 1378 909"> <tr> <td>E</td><td></td><td></td><td></td><td></td><td></td><td></td><td></td> <td>N</td><td></td><td></td><td></td><td></td><td></td><td></td><td></td> </tr> </table>									E								N							
E								N																	
<p>Please provide a map showing the location of the project and the works that are to be completed:</p>																									
<p>Exact length of proposed works to be funded under <u>this application</u> (if applicable): Identify start and end point on the map</p>																									
<p> Outline the steps taken to ensure that the proposed locations and projects have been identified in consultation with relevant communities and in particular in consultation with the local residents, local Community</p>																									

<p>Response Fora, LCDC, LDCs and any other stakeholders.</p> <p>List events that facilitated this consultation e.g. Town-Hall meetings, advertisement, local media, social media, consultation with elected representatives, PPN's, resident's associations etc.</p>	
<p> Please confirm planning consents e.g. planning permission/Part 8 planning consent are all in place at time of application. Please provide planning reference number and expiry date:</p>	
<p>If planning permission is not required, please advise why:</p>	
<p>Do you own or have the written consent of the landowner?</p>	
<p>Is the project located on Coillte or NPWS lands? If yes, please provide written consent of the organisation</p>	
<p> Is the project located in any special area of conservation or designated site e.g. Natura 2000,SAC,SPA, NHA etc. [Check here]</p>	
<p> If it is within, or potentially impacts upon any designated site, have the appropriate</p>	

<p>screenings and assessments been completed e.g. appropriate assessment, environmental assessments, ecological assessments etc. If so, what is the result?</p>	
<p> Outline how the project supports climate action and/or biodiversity: e.g. tree/hedgerow planting on trails, native pollinator plants on trails, cycleways, etc.</p>	
<p> Outline how the project will support an inclusive approach or enhance opportunities for people with disabilities and is line with the Universal Design Principles:</p>	
<p> Confirm how the project is being delivered as per the relevant guidelines e.g. Blueways Ireland – Blueway Management & Development Guide</p>	
<p>Is this amenity free of charge to the public</p>	
<p>Are these works part of a larger project? If yes, what are the objectives of the larger project, and give details of funding approved, applied for and planned for the other phases. Include details of previous funding applied for or granted under ORIS and any other applicable funding (RRDF, Sports Capital etc.)</p>	

Has the project received funding under the Project Development Measure, if so, please provide details.

How will the applicant provide for the ongoing maintenance of the project?

Please provide a full and concise description of the proposed project and the works involved (Max One Page)

Outline how the proposed project addresses an identified need (up to 5 bullet points)











Outline how the proposed project supports outdoor recreation with particular reference to *Embracing Ireland's Outdoors*:Max One Page



How will the project support tourism in the local area: Max One Page



Outline how the proposed project is strategic and collaborative in nature (Please reference linkages with national strategic plans)

								
<p>Outline what are the overall objectives of the proposed project (up to 5 bullet points)</p> <ol style="list-style-type: none"> 1. 2. 3. 4. 5. 								
<p>How will the intended impact and outcomes be measured (up to 5 bullet points):</p> <ol style="list-style-type: none"> 1. 2. 3. 4. 5. 								

Costings for Proposed Project:

Please provide breakdown of estimates of all elements of the proposed works including any professional/other fees/costs:

Project Elements* (provide details of each element)	Cost (inc. VAT)
1.	€
2.	€
3.	€
4.	€
5.	€
6.	€
7.	€
8.	€
9.	€
10.	€
Local authority costs (if applicable)	
1.	€
2.	€

3.	€	
4.	€	
Professional fees (e.g. architectural, engineering, survey costs)	€	% of total project cost:
Total Project Cost	€	
Grant Aid amount sought (Max of 90% of total project costs)	€	
Match Funding: (Min 10% cash contribution of total cost)	€	
Match Funding supplied by (LA/LDC/Community/Philanthropic)		

* Please note, a proportion of funding sought must be identified for use in climate action or biodiversity measures.

Timelines

Projects funded under Measures 2 and 3 should be completed within 24 months from approval date. It is expected that these projects will be approved in Q3 2025.

Please provide an indicative timeframe for completion of the project:

Indicative timeframe: (Weeks/Months)	
--	--

Use of Data

The information on this Application Form will be used by the Department of Rural and Community Development for the purposes of processing the application. Further information may be sought by the Department to clarify aspects of the project proposal. The application form may be shared with Fáilte Ireland and Sport Ireland for assessment purposes. The Department may draw on broader, more specialist expertise where

required, and such information as considered necessary to complete an assessment of your application may be shared with those experts.

The Applicant and the Department are subject to the data protection and privacy laws of Ireland and the EU, in particular the Data Protection Act 2018 and Regulation (EU) 2016/679, known as the EU General Data Protection Regulation (“GDPR”). Any personal information which you provide as part of the application process will be obtained and processed in compliance with Data Protection legislation.

The Department retains the right to disclose for the purposes of a request under the Freedom of Information Act 2014 or otherwise, in connection with the funded project(s) –

- i. any information supplied by the Applicant to the Department, and
- ii. any relevant data gathered by the Department in administering grant aid to the project, except where the information is considered to be personal or commercially sensitive.

Completed Expression of Interest forms must be returned by email only to LCDC@fingal.ie before **5.00pm Thursday 20th February 2025.**

Expressions of Interest received after this date and time will not be considered for the 2024/2025 Outdoor Recreation Infrastructure Scheme.